

THE MADZI ALIPO APP AND DATABASE

A grass roots Malawian solution to Water Point Mapping through Communication, Cooperation and Collaboration

Thousands of boreholes and pumps in Malawi are dysfunctional due to the failure to carry out repairs and a lack of training and support for the communities concerned. Most agencies hold valuable data but have no easy way of sharing it with other WASH operators. The FREE Madzi Alipo app and database has changed all this. All subscribers have their own account, are able to view other subscribers accounts, match, compare and merge data.

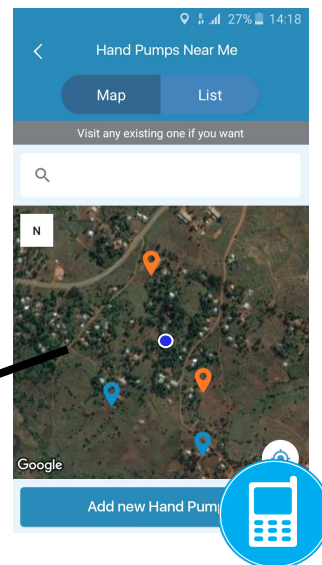


BE A PART OF IT


Together Malawi will be mapped

Everyones Data Counts and is Valuable

Data is dynamic and constantly current



Data is date, time, agency and operator attributed through the app.



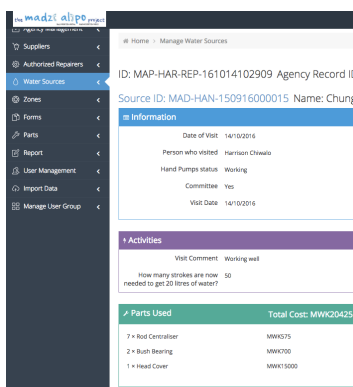
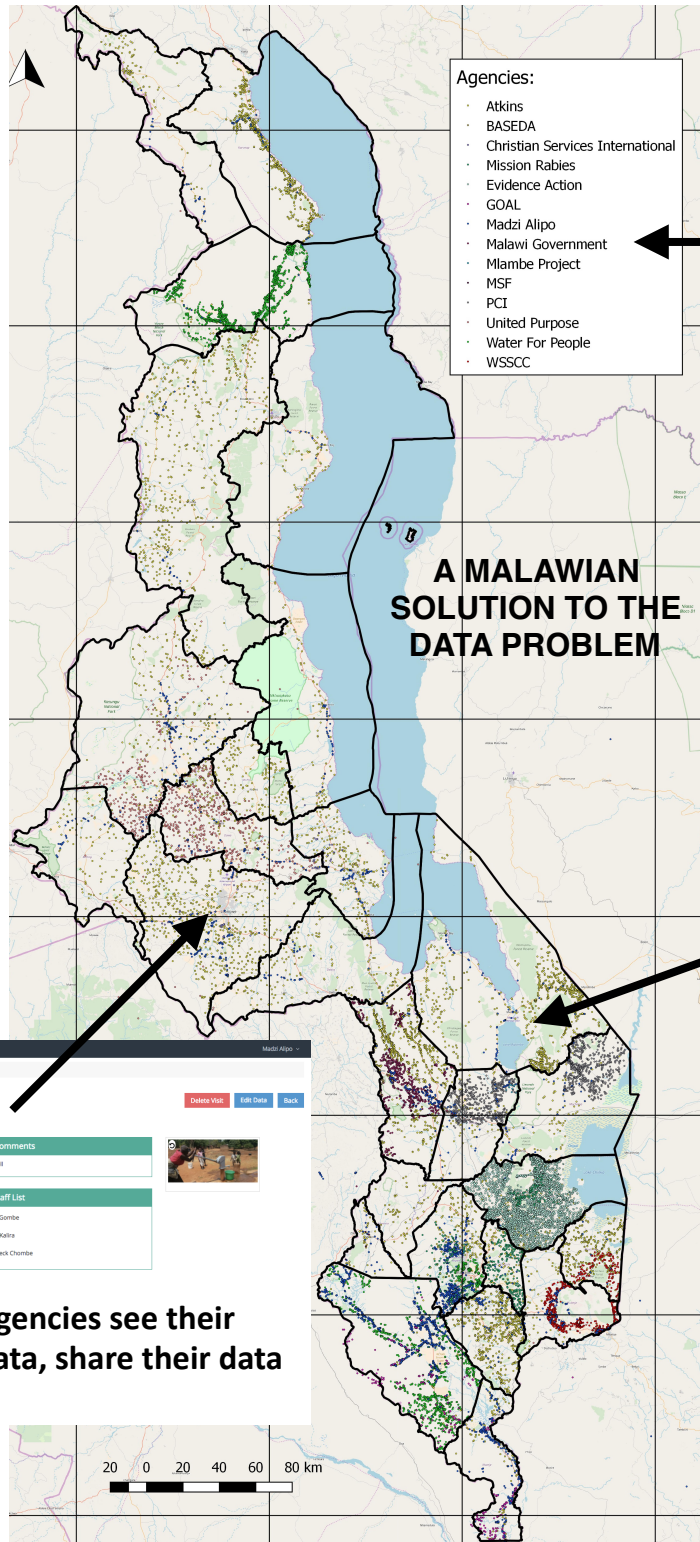
MADZI ALIPO

44 Agencies with accounts

40,000 Water Points mapped

Data is compared, merged and consolidated

Data is transparent, traceable and accountable



Agencies see their data, share their data

#beapartofit - Email madzialipoapps@gmail.com to create your account today, attend a free workshop and view water point data across the country.